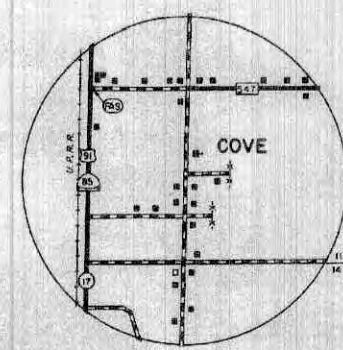
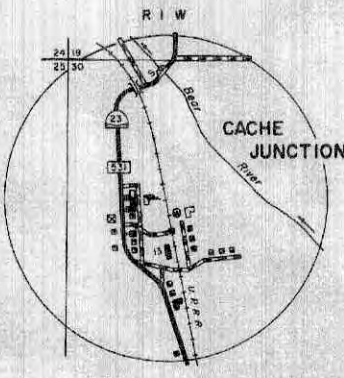
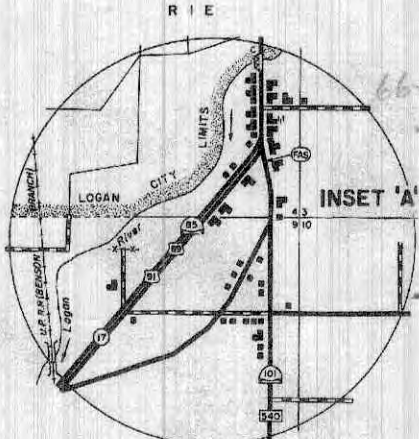
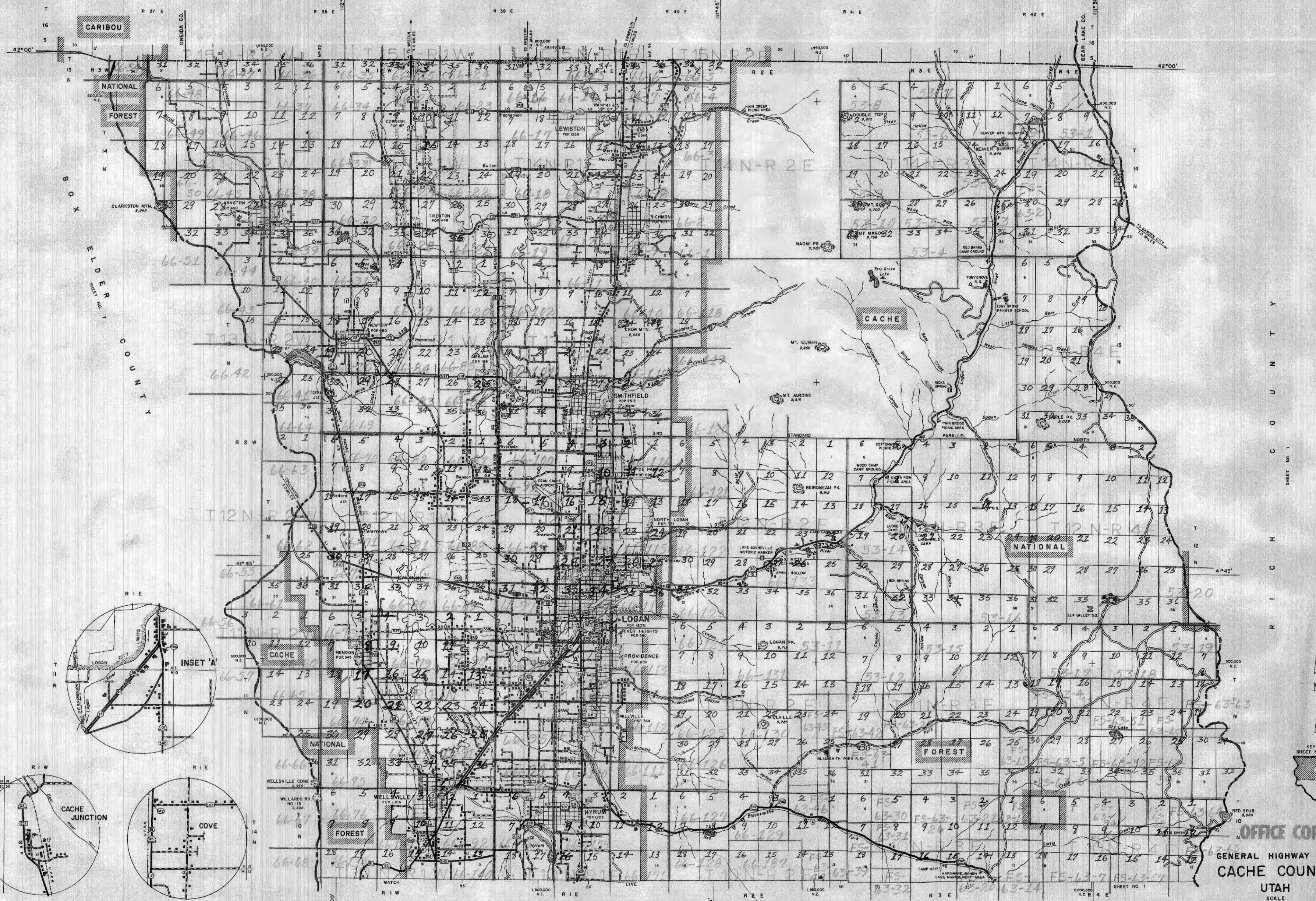


I D A H O  
FRANKLIN COUNTY



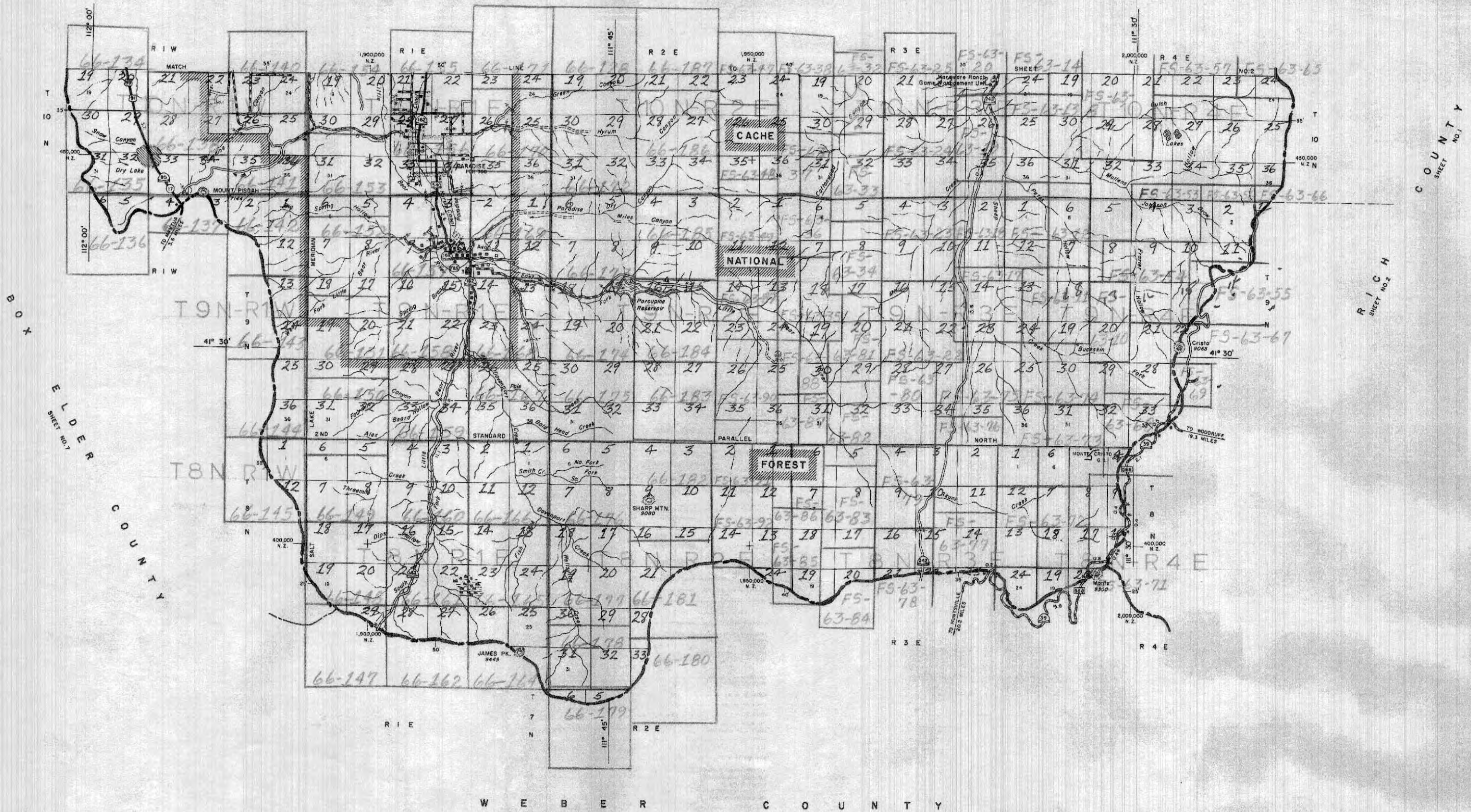
SCALE FOR ENLARGEMENTS

OFFICE COPY  
GENERAL HIGHWAY MAP  
CACHE COUNTY  
UTAH

1966  
POLYCONIC PROJECTION

50,000 foot grid based on Utah  
Coordinates, State Plane Zone  
as established by the USCGS  
SHEET NO. 2 OF 2 SHEET

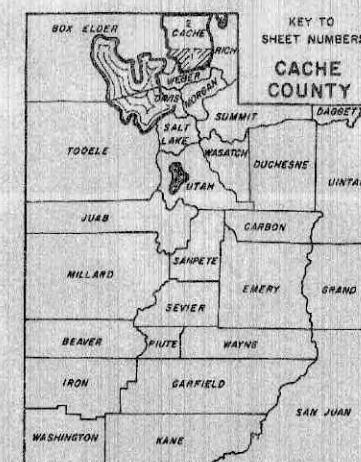




GENERAL HIGHWAY MAP APPROVED JUNE 20, 1967

W E B E R C O U N T Y

SHEET NO. 1



OFFICE COPY  
 GENERAL HIGHWAY MAP  
**CACHE COUNTY**  
**UTAH**  
 PREPARED BY THE  
 UTAH STATE DEPARTMENT OF HIGHWAYS  
 SYSTEMS PLANNING DIVISION  
 PLANNING STATISTICS SECTION  
 IN COOPERATION WITH THE  
 U.S. DEPARTMENT OF TRANSPORTATION  
 FEDERAL HIGHWAY ADMINISTRATION  
 BUREAU OF PUBLIC ROADS



1966

POLYCONIC PROJECTION  
 80,000 feet grid based on Utah  
 Coordinate System. National Data  
 as established by the U.S. G. S.